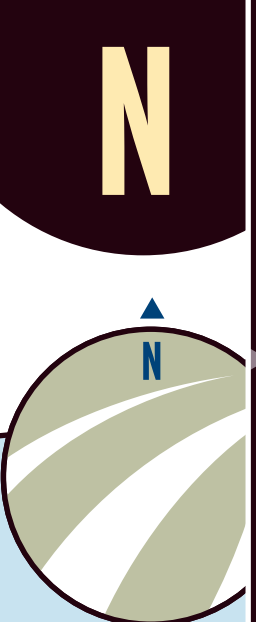


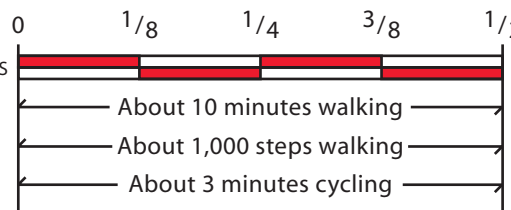
# N Portland Walking Map



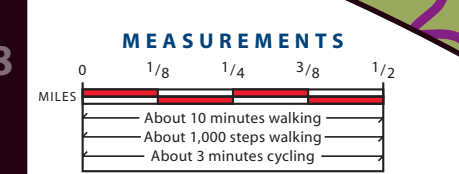
## Legend

- Pedestrian and bicycle off-street path/trail
- Pedestrian-only path/trail
- Frequent service bus route and stop
- Regular service bus route and stop
- MAX route
- MAX station / station with Park and Ride
- Bike lanes (steep hill)
- Shared roadway bike route (low or moderate traffic street)
- Difficult connection for bikes
- Traffic signal
- Stairs
- Shopping area
- School
- Drinking fountain
- Post office
- Restroom
- Library
- Swimming pool
- Heritage tree
- Hospital
- Bike shop
- Grocery store
- Fire station
- View point
- Point of Interest

### MEASUREMENTS



- About 10 minutes walking
- About 1,000 steps walking
- About 3 minutes cycling



- About 10 minutes walking
- About 1,000 steps walking
- About 3 minutes cycling